









Directions to Camp Rodman:

Start:	7641 Wales Ave NW North Canton, OH 44720-6356 US	End:	W State St, Route 173 Alliance, OH 44601-8748 US	Distance: 22 miles Total Estimated Time: 31 minutes
---------------	--	-------------	--	--

	Directions	Distance
	1. Start out going SOUTH on OH-241/WALES AVE NW toward HUCKLEBERRY ST NW.	0.8 miles
	2. Turn LEFT onto PORTAGE ST NW.	2.4 miles
	3. Merge onto I-77 S.	4.2 miles
	4. Merge onto US-62 E via EXIT 107B toward ALLIANCE.	13.3 miles
	5. Take the US-62/OH-173/STATE ST exit toward ALLIANCE.	0.3 miles
	6. Turn LEFT onto OH-173/US-62/W STATE ST. Continue to follow OH-173/STATE ST NE.	0.7 miles
	7. You will pass McCallum Ave. NE on your right side, then as you approach Moulin Ave on your right, the camp entrance is immediately on your left side as you round a corner – it is hard to see and a busy road – drive slowly! Park in the grass lot immediately in front of you.	0.2 miles
	End at Camp Rodman, State St NE, Alliance, OH 44601-8748 US	

