











Directions to Camp Manatoc:

Start:	7641 Wales Ave NW North Canton, OH 44720-6356 US	End:	1065 Truxell Rd, Peninsula, OH 44264-9734	Distance: 29 miles Time: 43 minutes
---------------	--	-------------	--	--

	<u>Directions</u>	<u>Distance</u>
	1. Start out going North on OH-241/WALES AVE NW toward STRAUSSER ST NW. Continue to follow OH-241.	5.4 miles
	2. Merge onto I-77 N via the ramp- on the left.	12.6 miles
	3. Merge onto OH-8 N via exit number 125A- on the left- toward CUYAHOGA FALLS.	8.9 miles
	4. Take the OH-303 exit toward PENINSULA/HUDSON.	0.2 miles
	5. Turn LEFT onto W STREETSBORO RD/OH-303.	0.1 miles
	6. Turn LEFT onto AKRON CLEVELAND RD.	0.8 miles
	8. Turn RIGHT onto KENDALL PARK RD	1.0 miles
	9. KENDALL PARK RD becomes TRUXELL RD.	1.6 miles
	8. Turn RIGHT at Camp Manatoc entrance. It is a steep hill and a very sharp turn coming from the east. Drive slowly and read the signs. Check in at the Campmaster's office.	0.3 miles
	End at Camp Manatoc Reservation 330-657-2592 1065 Truxell Rd, Peninsula, OH 44264 US	

